

## Directions

### From Heathrow Airport

Use the M25 North and then the M4 West.

### From the M4

Exit Junction 15 on the M4. At the roundabout, take the exit onto A419 North. Continue to follow A419, then take the 2nd exit onto Merlin Way/ A420. At the roundabout, take the 1st exit onto Oxford Rd/ A4312. Continue to follow A4312.

At the roundabout, take the 4th exit onto Swindon Rd/ B4006. At the roundabout, take the 1st exit onto Bridge End Rd/ B4143. Continue to follow B4143. Go through a further 2 roundabouts.

At the roundabout, take the 3rd exit onto A4311.

At the roundabout take 1st exit/A4311.

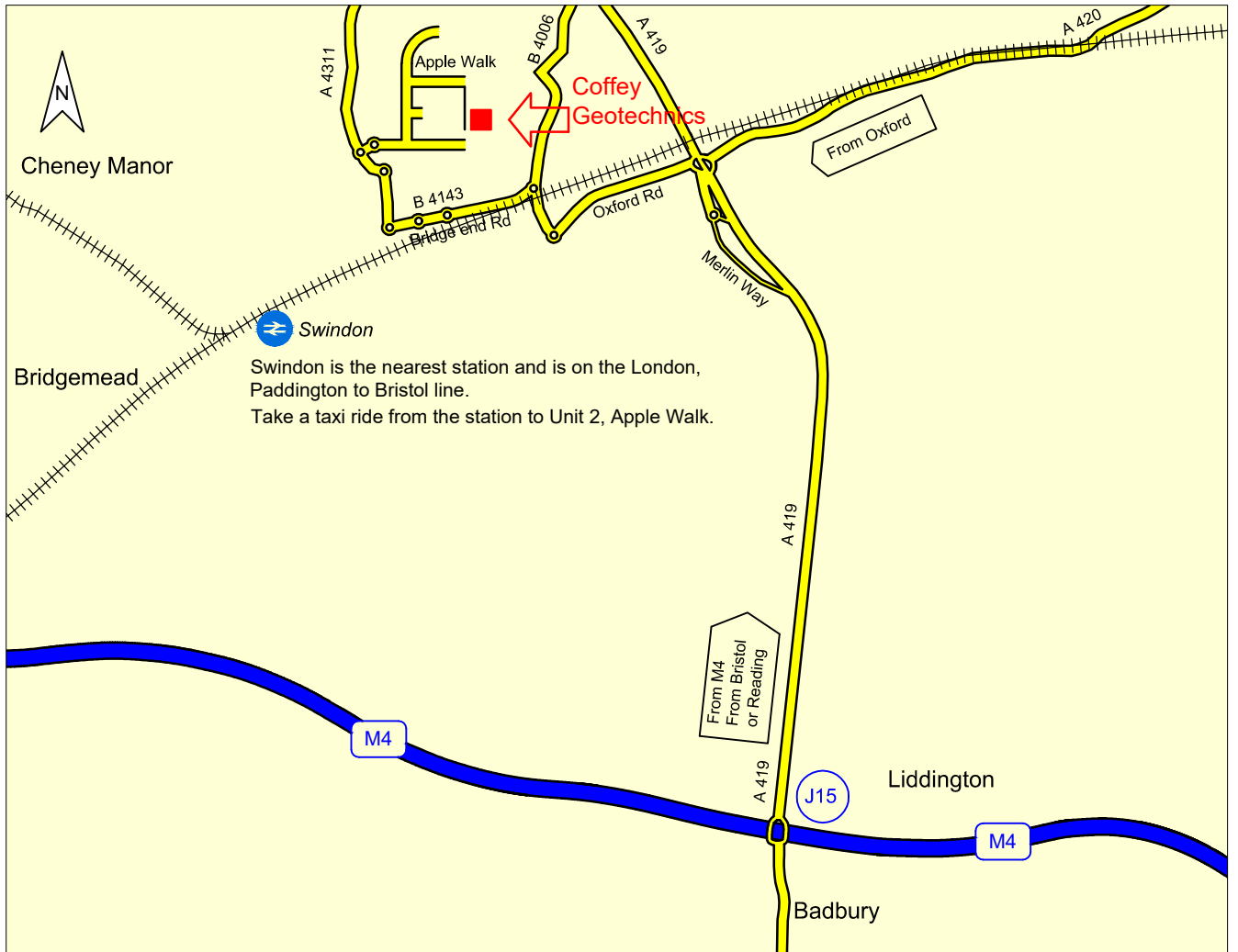
At Kembrey Park Roundabout, take the 3rd exit onto Kembrey St. Go through 1 roundabout.

Turn left in to Kembrey Park, Restricted usage road.

Take the second right in to Apple Walk. Park in front of Unit 2 to right.

### From North

A419 Exit at Blunsdon and follow signs for town centre / A4311. At double roundabout take 2nd then 1st exit onto Cricklade Rd. Through 1 roundabout, at roundabout take 1st exit onto Kembrey Street. Follow instructions above.

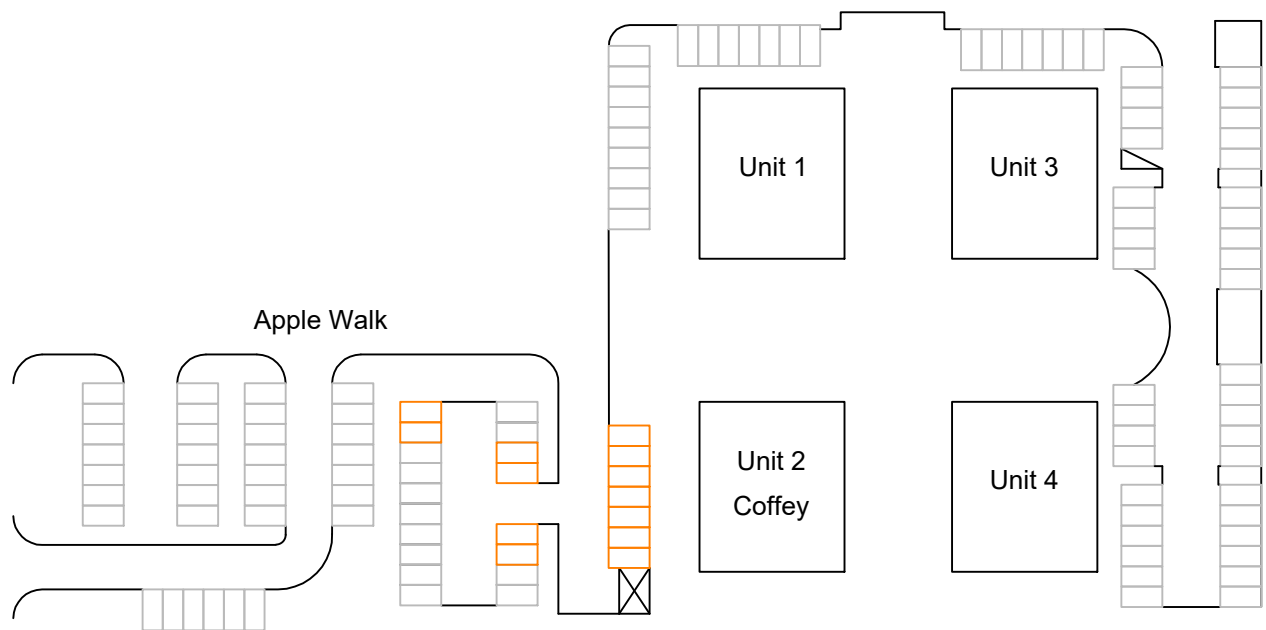



## Coffey Geotechnics Limited

Ground floor, Unit 2, Apple Walk, Kembrey Park, Swindon, SN2 8BL, United Kingdom

Tel (+44) (0)1793 512305 [www.coffey.com/geotechnics](http://www.coffey.com/geotechnics)

Registered Office: 1 Northfield Road Reading Berkshire RG1 8AH United Kingdom  
Registered in England No. 06328315 Vat Number: 638 923 407



<b>Key</b>	
Parking Spaces which visitors can use:	
	Coffey Geotechnics
	Rectangle denotes parking space